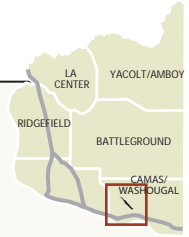


Lacamas Heritage Trail

LACAMAS LAKE

3.5 miles

EASY MODERATE DIFFICULT



NW LAKE ROAD AT SR 500, CAMAS

This 3.5 mile gravel shared-use trail in East Clark County is located on the west side of Lacamas Lake and Lacamas Creek. It provides superb opportunities to view birds, rock formations and waterfalls. It also offers picnicking stops, extensive waterfront access and playgrounds. Both trailheads include parking and toilets, and the southern trailhead includes a boat launch. An additional boat launch, with off-street parking, is located on the northeast side of Lacamas Lake on NE Leadbetter Road.

FACILITIES

Boating, hiking & biking trails, play equipment, bird watching, restrooms

DIRECTIONS

By car:
SR 14 to SR 500 in Camas; N on SR 500 to NE Lake Rd; also, trailhead at Goodwin Rd

By bus:

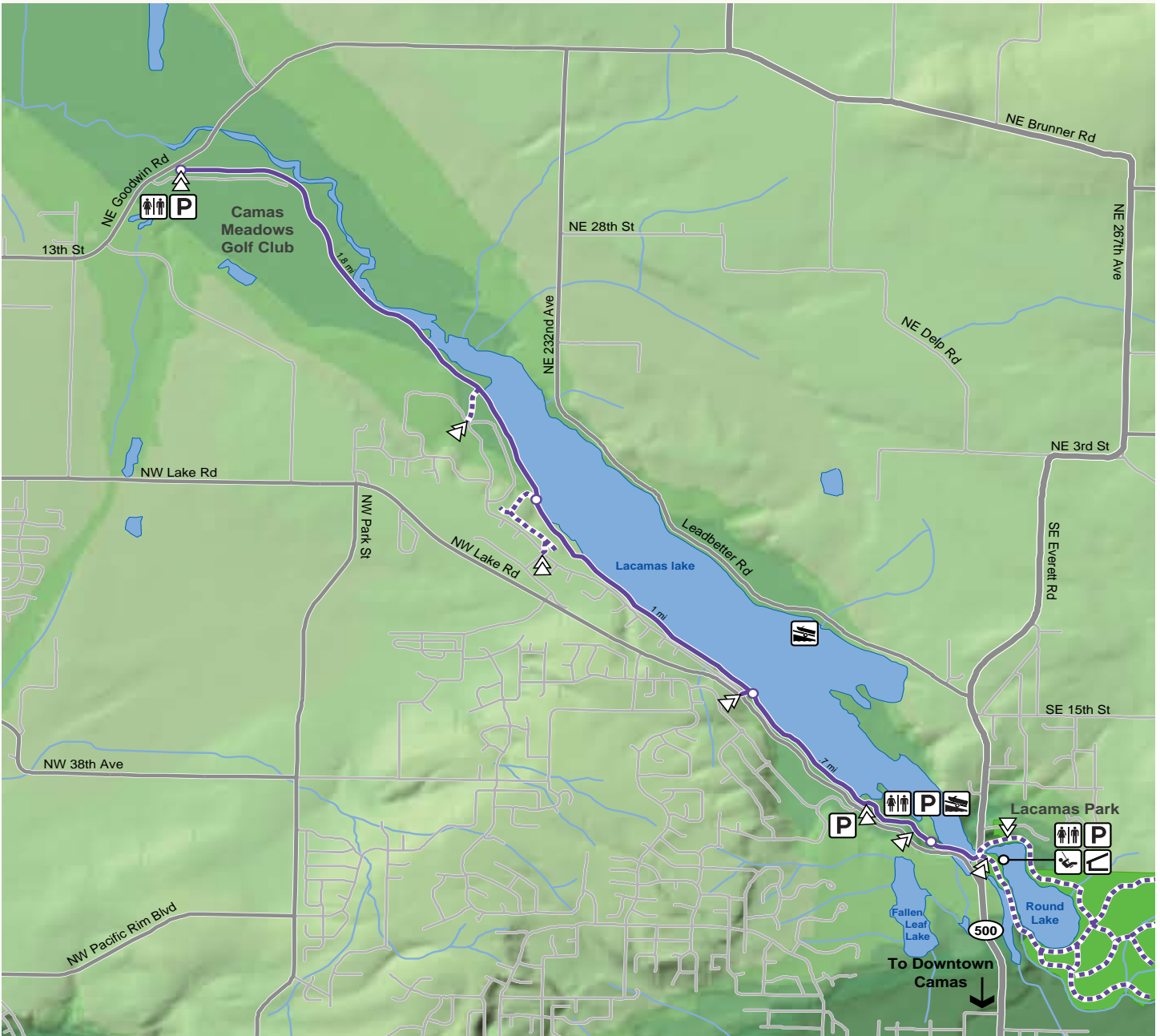

No bus service within one mile

FEES

None

HOURS

7 a.m. to dusk



VANCOUVER-CLARK PARKS & RECREATION DEPARTMENT
www.vanclarkparks-rec.org/

0 1/4 1/2
1 INCH = 1/2 MILE