

# Lucia Falls to Moulton Falls Trail

EAST FORK LEWIS RIVER

2.6 miles

EASY **MODERATE** DIFFICULT



## 27781 LUCIA FALLS ROAD, YACOLT

Moulton Falls and Lucia Falls Parks together encompass 325 acres of older-growth forest, three separate waterfalls and miles of shared use and primitive trail. Other points of interest include volcanic rock formations from early lava flows, a beautiful arch bridge over three stories high. Swimming is not allowed at Lucia Falls, in order to protect sensitive fish habitat. A 2.5-mile, barrier-free trail runs from the Hantwick Road trailhead to Moulton Falls Park. The primitive, 9-mile Bells Mountain Trail also begins here, and will eventually link southward to the Rock Creek Campground and the Tarbell and Larch Mountain Trails.

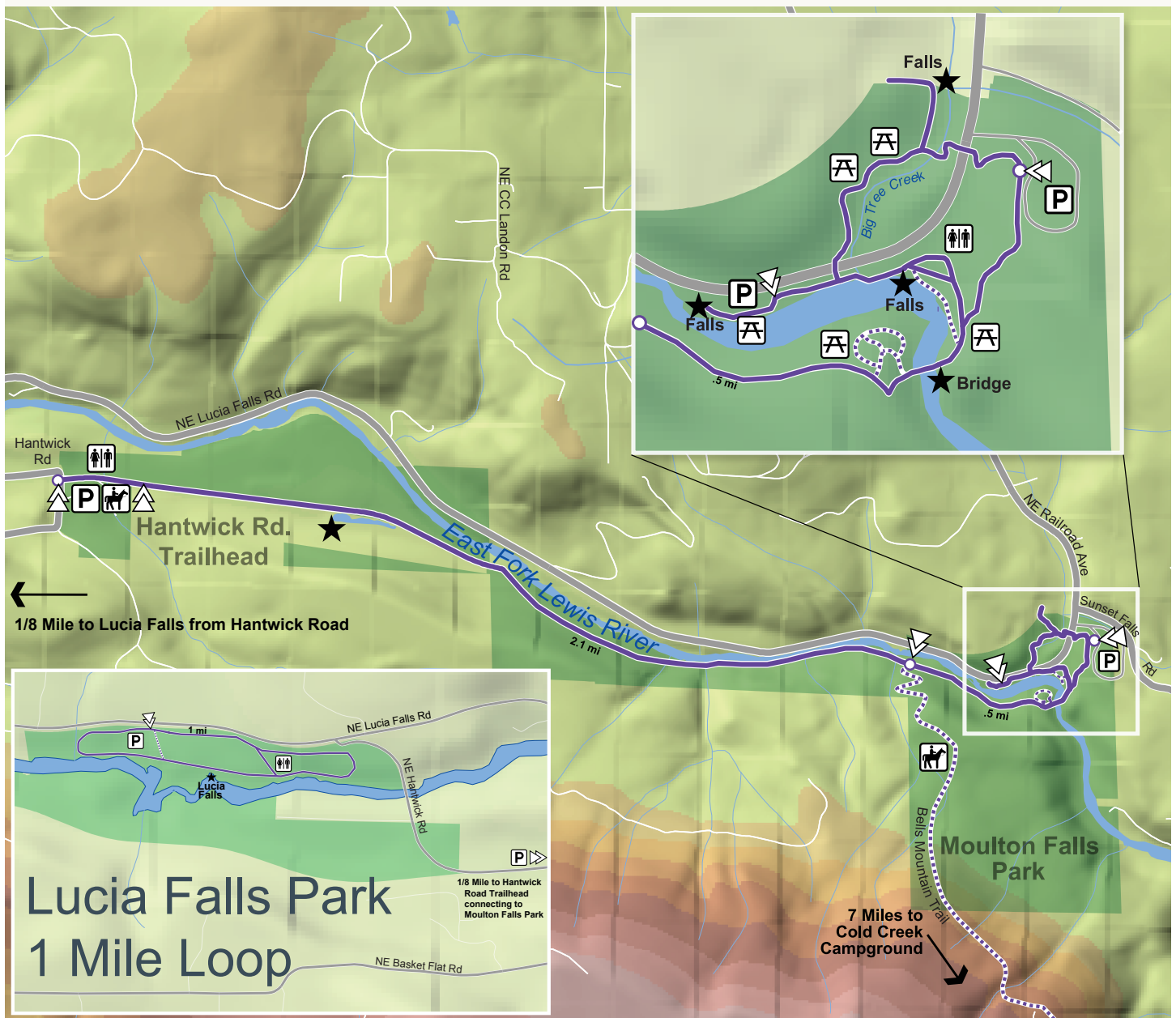

**FACILITIES**  
Picnicking, toilets, swimming, fishing, viewpoints

**DIRECTIONS**  
By car:  
5 miles northeast of Battle Ground on Lucia Falls Road

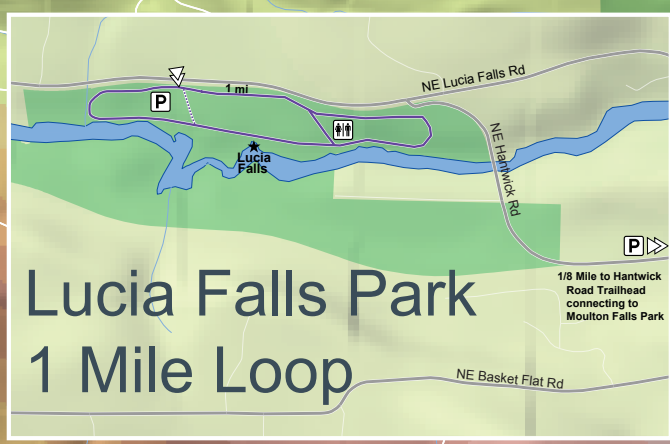
**By bus:**  
No bus service within one mile

**FEES**  
None

**HOURS**  
7 a.m. to dusk



← 1/8 Mile to Lucia Falls from Hantwick Road



VANCOUVER-CLARK PARKS & RECREATION DEPARTMENT  
www.vanclarkparks-rec.org/

0 1/4 1/2  
1 INCH = 1/2 MILE